
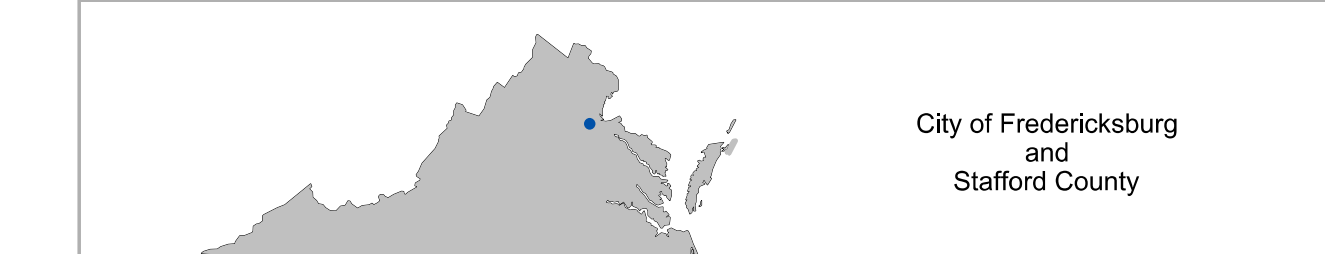


Aerial Overview (2 of 5)

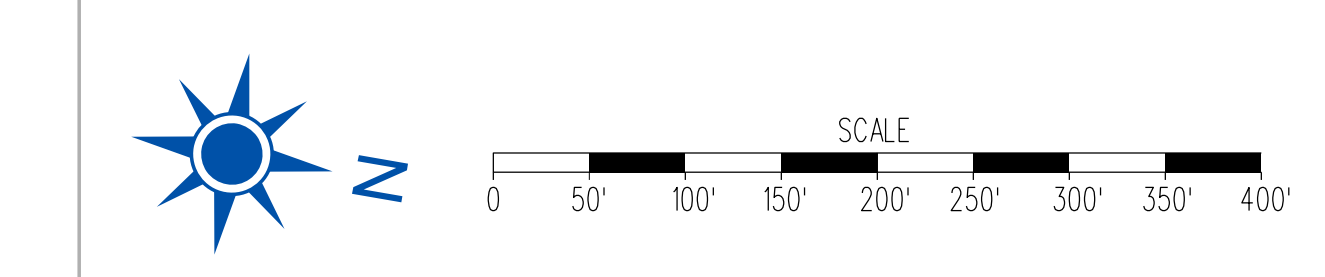
I-95 Southbound CD Lanes (Rappahannock River Crossing)



Project Location



North Arrow & Scale



Legend

	Proposed Road		Existing Right of Way
	Potential SWM Facility		Proposed Right of Way & Limited Access Line
			Proposed Temp. Construction Easement
			Proposed Limits of Construction - Cut
			Proposed Limits of Construction - Fill
			Proposed Retaining Wall

Contact Information

Krishna Potturi, P.E.
 Project Manager
 Virginia Department of Transportation
 87 Deacon Road
 Fredericksburg, Va 22405
 Comments may also be sent to:
 Fredericksburginfo@VDOT.Virginia.gov

I-95 Southbound CD Lanes (Rappahannock River Crossing) from Exit 130 (Route 3) to Route 133 (Route 17)
 State Project Number: 0095-111-259, C-501
 UPC 101595
 Federal Project Number: IM-5111(235)

These plans are unfinished and unapproved and are not to be used for any type of construction or the acquisition of right of way. Additional easements for utility relocations may be required beyond the proposed right-of-way shown on these plans.
 Imagery Courtesy of the Commonwealth of Virginia copyright 2009/2010.